



Charles Louis Homes Ltd
4 Bolton Street
Ramsbottom
Bury
BLO 9HX

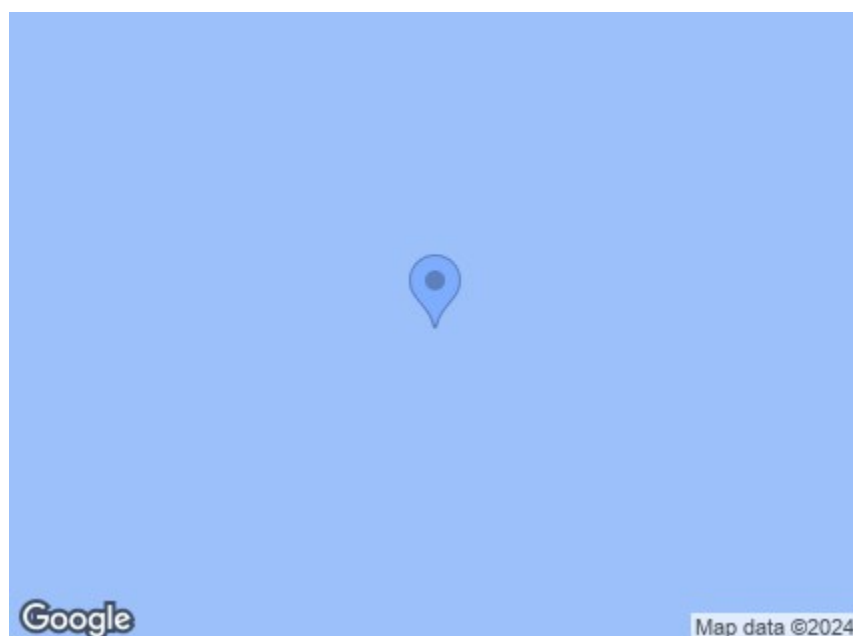
CHARLES LOUIS

E propertyenquiries@charleslouis.co.uk
T 0161 959 0166
www.charleslousihomes.co.uk

HOMES LIMITED



Please note the lines are for illustration purposes only



Directions

From our central Ramsbottom office head north-east on Bolton St/A676 towards Carr St and continue to follow A676. Turn left onto Stubbins St and continue straight onto Stubbins Vale Rd. Turn right onto South Ter/Strongstry Bridge and continue to follow Strongstry Bridge (partial restricted-usage road), turn left onto North St.

Energy Efficiency Rating		Environmental Impact (CO ₂) Rating	
Current	Potential	Current	Potential
Very energy efficient - lower running costs		Very environmentally friendly - lower CO ₂ emissions	
(92 plus) A		(92 plus) A	
(81-91) B		(81-91) B	
(69-80) C		(69-80) C	
(55-68) D		(55-68) D	
(39-54) E		(39-54) E	
(21-38) F		(21-38) F	
(1-20) G		(1-20) G	
Not energy efficient - higher running costs		Not environmentally friendly - higher CO ₂ emissions	
England & Wales		England & Wales	
EU Directive 2002/91/EC		EU Directive 2002/91/EC	

, Ramsbottom, BLO 0PB

£15,000



- Plot of land for sale
- Yearly rental income already in place
- A Must See!! Viewing is highly recommended
- Close proximity to Stubbins and Ramsbottom
- Located in a quiet & well sought after area

These particulars, whilst believed to be accurate are set out as a general outline only for guidance and do not constitute any part of an offer or contract. Intending purchasers should not rely on them as statements of representation of fact, but must satisfy themselves by inspection or otherwise as to their accuracy. No person in this firm's employment has the authority to make or give any representation or warranty in respect of the property.

, Ramsbottom, BL0 0PB

For Sale - Land located in Stubbins, Ramsbottom.


The land offers potential for various uses, subject to planning permission. Accessible via a gate, it presents an opportunity for development or utilization tailored to the buyer's needs (subject to planning).

This land gets a yearly income from the Environment Agency as they keep a river monitoring station on it. It is around £150 per year.

View 1



View 2



View 3



View 4



View 5



View 6

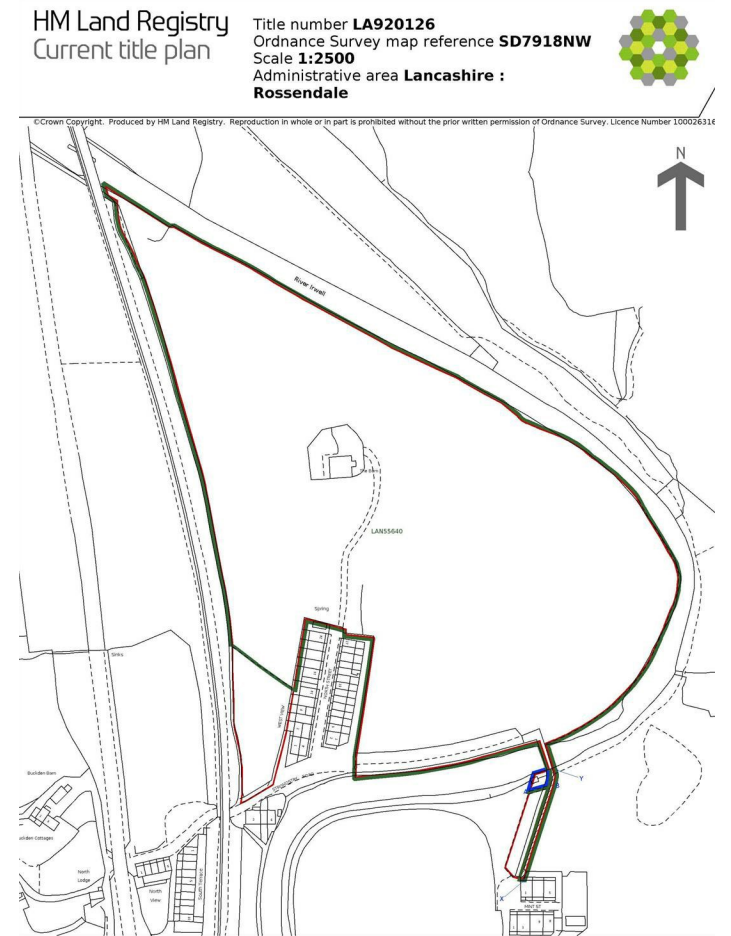


View 7



Land Registry

The land for sale is outlined in Blue



This is a copy of the title plan on 14 MAR 2024 at 10:37:58. This copy does not take account of any application made after that time even if still pending in HM Land Registry when this copy was issued.

This copy is not an 'Official Copy' of the title plan. An official copy of the title plan is admissible in evidence in a court to the same extent as the original. A person is entitled to be indemnified by the registrar if he or she suffers loss by reason of a mistake in an official copy. If you want to obtain an official copy, the HM Land Registry web site explains how to do this.

HM Land Registry endeavours to maintain high quality and scale accuracy of title plan images. The quality and accuracy of any print will depend on your printer, your computer and its print settings. This title plan shows the general position, not the exact line, of the boundaries. It may be subject to distortions in scale. Measurements scaled from this plan may not match measurements between the same points on the ground.

This title is dealt with by HM Land Registry, Fylde Office.